

State of Wyoming Corner Record

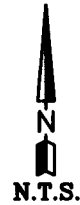
(In compliance with the CORNER PERPETUATION AND FILING ACT, Wyoming Statutes, 1997 Section 33-29-140 et. seq. and the Rules and Regulations of the Board of Professional Engineers and Professional Land Surveyors)

Reverse side of this form may be used if more space is needed.

Record of original survey and citation of source of historical information (if corner is lost or obliterated). Description of corner monumentation evidence found and/or monument and accessories established to perpetuate the location of this corner. Sketch of relative location of monument, accessories, and reference points with course and distance to adjacent corner(s) (if determined in this survey). Method and rationale for reestablishment of lost or obliterated corner.

G.L.O. RECORD:

VARIATION 15°45'E
FROM THE CORNER TO SECTIONS
32 AND 33 RAN NORTH 80.00 CHAINS
AND SET A LIMESTONE 16"X12"X4"
BURIED 10" DEEP MARKED WITH 1
NOTCH ON THE S SIDE AND 4
NOTCHES ON THE E SIDE FOR CORNER
TO SECTIONS 28, 29, 32 AND 33



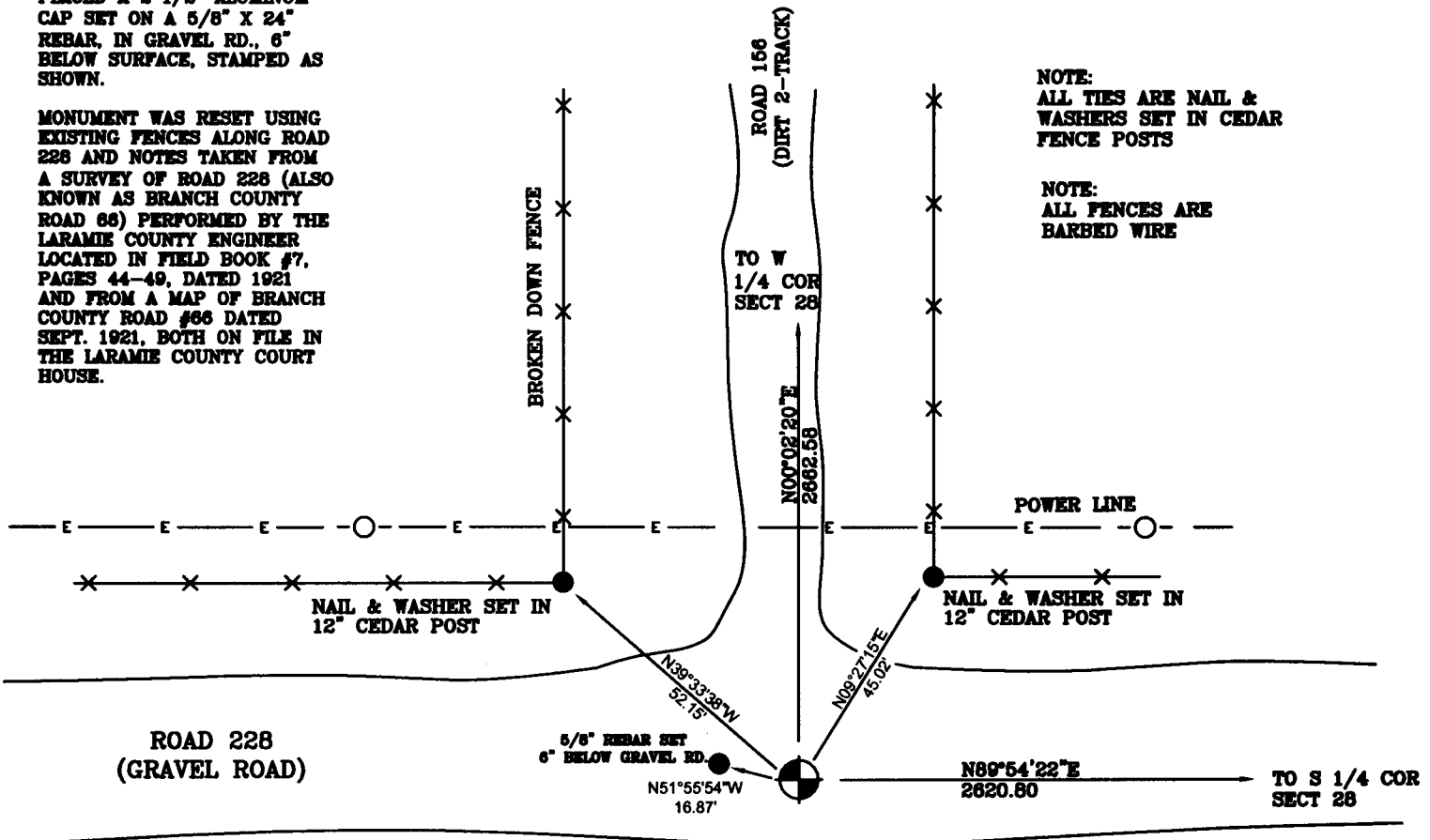
AT THE CORNER:
FOUND NOTHING.

PLACED A 2 1/2" ALUMINUM
CAP SET ON A 5/8" X 24"
REBAR, IN GRAVEL RD., 6"
BELOW SURFACE, STAMPED AS
SHOWN.

MONUMENT WAS RESET USING
EXISTING FENCES ALONG ROAD
228 AND NOTES TAKEN FROM
A SURVEY OF ROAD 228 (ALSO
KNOWN AS BRANCH COUNTY
ROAD 66) PERFORMED BY THE
LARAMIE COUNTY ENGINEER
LOCATED IN FIELD BOOK #7,
PAGES 44-49, DATED 1921
AND FROM A MAP OF BRANCH
COUNTY ROAD #66 DATED
SEPT. 1921, BOTH ON FILE IN
THE LARAMIE COUNTY COURT
HOUSE.

NOTE:
ALL TIES ARE NAIL &
WASHERS SET IN CEDAR
FENCE POSTS

NOTE:
ALL FENCES ARE
BARBED WIRE



Date of Field Work: 11/18/08

Office Reference: BABOU

Cross Index Plat

	1	2	3	4	5	6	7	8	9	10	11	12	13	14	15	16	17	18	19	20	21	22	23	24	25
A	+	+	+	+	+	+	+	+	+	+	+	+	+	+	+	+	+	+	+	+	+	+	+	+	+
B	6	5	4	3	2	1																			
C	+	+	+	+	+	+	+	+	+	+	+	+	+	+	+	+	+	+	+	+	+	+	+	+	+
D																									
E	+	+	+	+	+	+	+	+	+	+	+	+	+	+	+	+	+	+	+	+	+	+	+	+	+
F	7	8	9	10	11	12																			
G	+	+	+	+	+	+	+	+	+	+	+	+	+	+	+	+	+	+	+	+	+	+	+	+	+
H																									
I	+	+	+	+	+	+	+	+	+	+	+	+	+	+	+	+	+	+	+	+	+	+	+	+	+
J																									
K	+	+	+	+	+	+	+	+	+	+	+	+	+	+	+	+	+	+	+	+	+	+	+	+	+
L	18	17	16	15	14	13																			
M	+	+	+	+	+	+	+	+	+	+	+	+	+	+	+	+	+	+	+	+	+	+	+	+	+
N																									
O	+	+	+	+	+	+	+	+	+	+	+	+	+	+	+	+	+	+	+	+	+	+	+	+	+
P																									
Q	+	+	+	+	+	+	+	+	+	+	+	+	+	+	+	+	+	+	+	+	+	+	+	+	+
R																									
S	+	+	+	+	+	+	+	+	+	+	+	+	+	+	+	+	+	+	+	+	+	+	+	+	+
T	30	29	28	27	26	25																			
U	+	+	+	+	+	+	+	+	+	+	+	+	+	+	+	+	+	+	+	+	+	+	+	+	+
V																									
W	+	+	+	+	+	+	+	+	+	+	+	+	+	+	+	+	+	+	+	+	+	+	+	+	+
X	31	32	33	34	35	36																			
Y	+	+	+	+	+	+	+	+	+	+	+	+	+	+	+	+	+	+	+	+	+	+	+	+	+
Z																									

Firm/Agency, Address


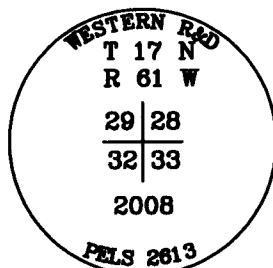
Western R&D, Ltd.
5809 Yellowstone Rd., Suite B
Cheyenne, Wyoming 82009

This corner record was prepared
by me or under my direction
and supervision.

SEAL & SIGNATURE

Telephone Number: (307) 632-5656

● Denotes Monument Set



Corner Name **SOUTHWEST CORNER** Section 28, T 17 N, R 61 W, 6th P.M.
County: **LARAMIE** Wyoming

Cross-Index No.: **V-2**

SBRPEPLS/PLSW: March 1994; PLSW January 1998